

AGENDA ITEM

18-229

9-10-2018

COMMISSIONER COURT DATE _____

ITEM _____

PRESENTATION _____ ACTION TAKEN _____

DESCRIPTION DISCUSS - CHANGE SET BACK SUBDIVISION
RULES - LAGO LANE LOT 1 + 2 - SUBDIVISION -
THE COVE AT NOCONA LAKE.

DOCUMENTATION: ATTACHED,

COPIES: PROVIDE 6 COPIES OF ANY DOCUMENTATION THAT YOU WISH FOR THE COURT TO REVIEW.

YOU MUST BE PRESENT AT THE MEETING TO ANSWER ANY QUESTIONS AND MAKE YOUR PRESENTATION TO THE COURT.

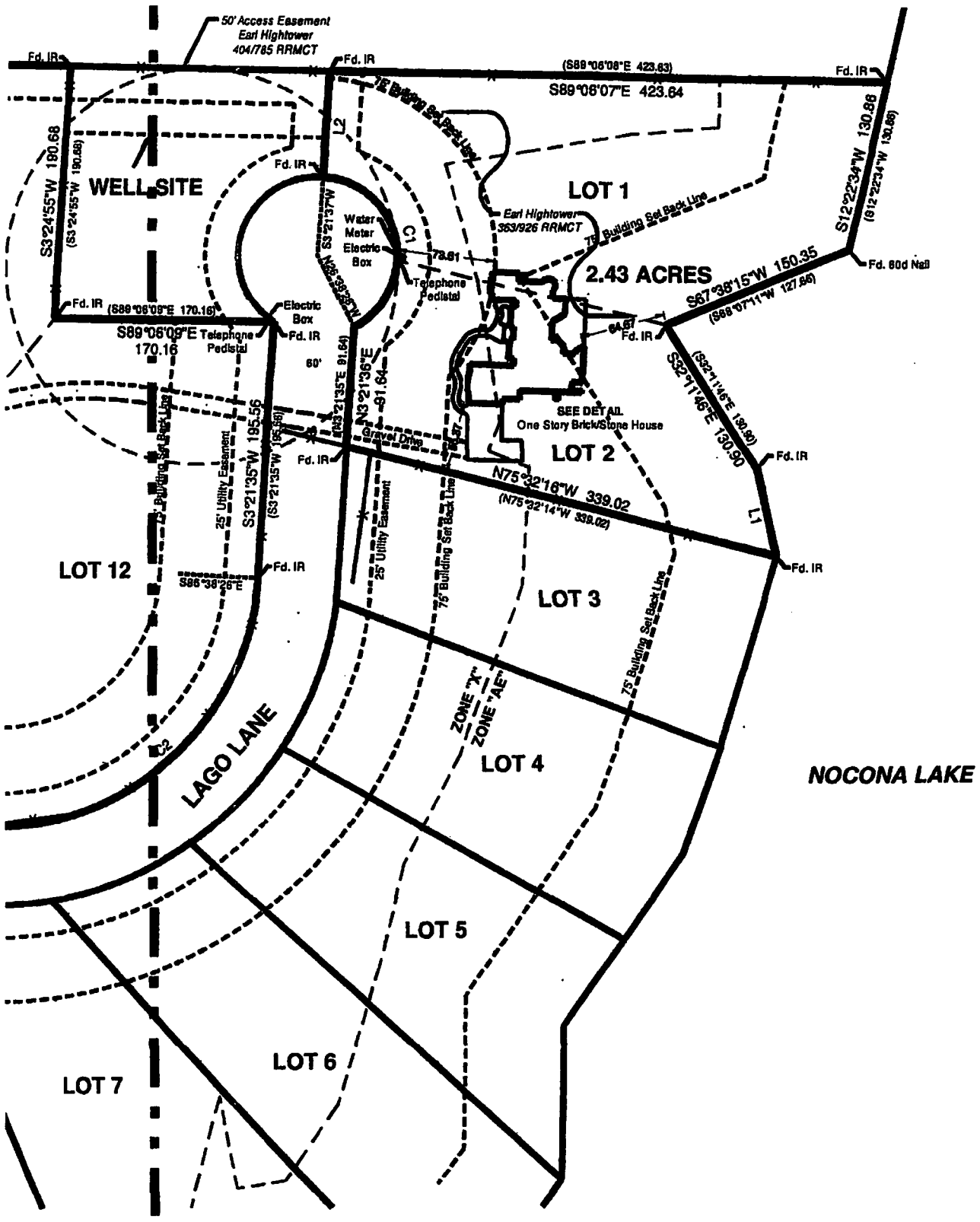
ANY CONTRACTS; AGREEMENTS; LETTERS; ETC....MUST HAVE 2 ORIGINALS; ONE FOR THE COMMISSIONER COURT MINUTES AND ONE FOR THE OTHER PARTY.

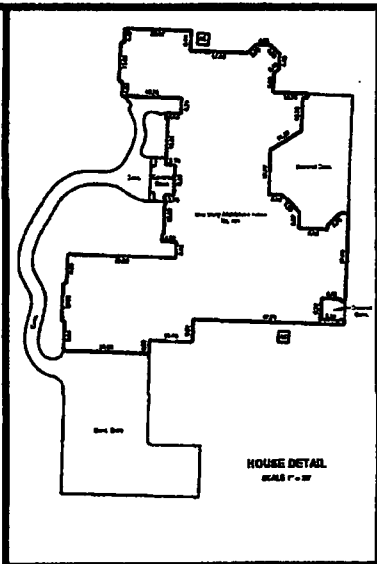
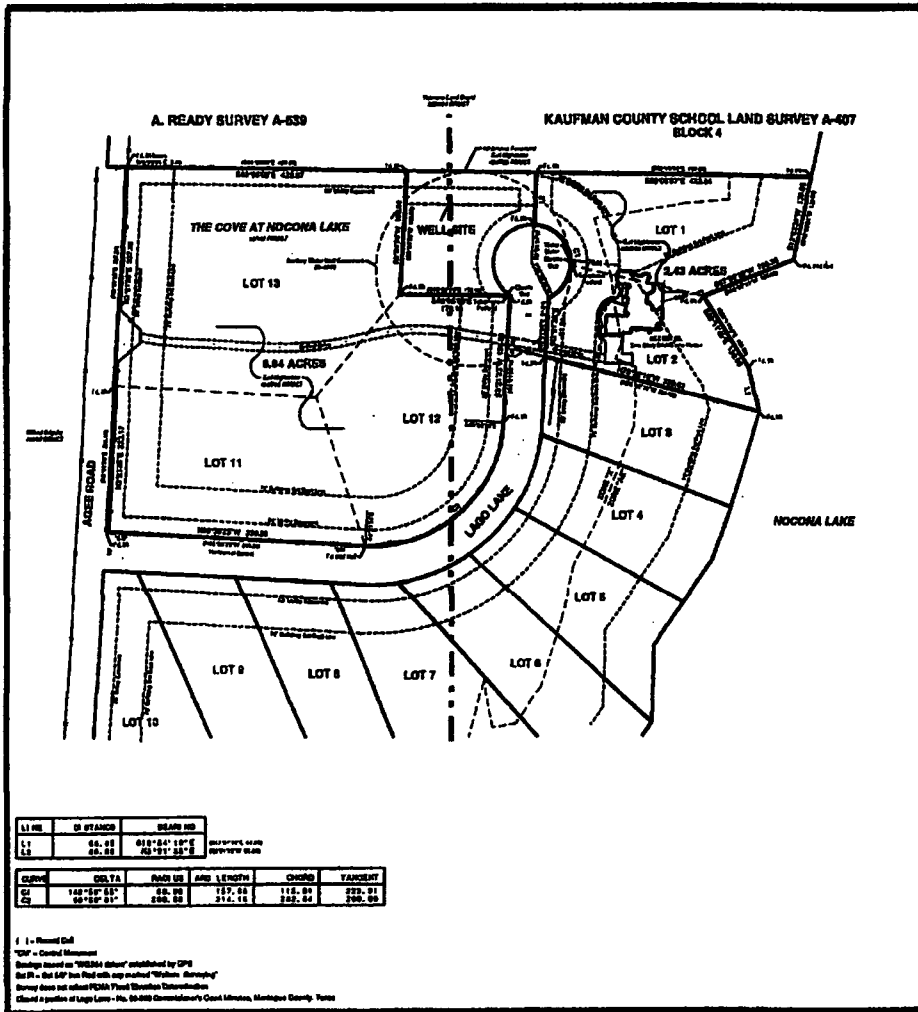
DEPT: Pct 2 - MIKE MAFFIELD

SIGNATURE: _____

PRINTED _____

DATE SUBMITTED 9-5-2018 DATE APPROVED _____





To: The Community Bank at Midpoint
 On August 21, 2014 a Survey was made on the ground and by comparison of 411 Acres Road - Rimes, Texas of a lot of land described as follows:
 Being all of Lots 1, 2 & 11 thru 13 of the Cove at Nocona Lake, Kaufman County, Texas according to the plat of same recorded in Volume 14, Page 153, Mid Point, Kaufman County, Texas.
 There are no other encumbrances or improvements shown to show.

Patrick L. Walters
 Registered Professional Land Surveyor
 No. 4714

PLAT OF LOTS 1, 2 & 11 THRU 13 OF THE COVE AT NOCONA LAKE

SCALE 1" = 100'	WALTERS LAND SURVEYING COMPANY, LLC	CREATED BY: P.L.W.
PLAT NO. 00-25-0010	REGISTERED PROFESSIONAL LAND SURVEYORS	412 North Moore Street, DENTON, TEXAS
MONTAGUE COUNTY - TEXAS		
SURVEY DATE 08-21-2014	PL 00	FIGURE NO. 0025-0010